


**NOTICE!!**

**These documents have been scanned!**

**Do not place un-scanned documents beneath this notice!**

**Do not remove this notice from this file!**

GPO Jacket No. 560-102  
Print Order 61540  
Rise Business Services, LLC  
Job=AZ15 5/1/2019



Box Number= AZ15014



Claim Begin-End: AMC439837-AMC439837

1 Initial Receipt



AZ15014-12

AMC439776-AMC440076




**United States Department of the Interior  
Bureau of Land Management**

DIV OF LANDS, MINRLS & ENERGY  
ONE N CENTRAL AVE  
PHOENIX, AZ 85004 -4427  
Phone: 602-417-9200

Receipt

No: 3672158

<b>Transaction #:</b> 3776470	
<b>Date of Transaction:</b> 10/04/2016	
CUSTOMER:	
WAYNE HORTON 1931 DEMERSE AVE PRESCOTT, AZ 86301-1009 US	

LINE #	QTY	DESCRIPTION	REMARKS	UNIT PRICE	TOTAL
1	1.00	LOCATABLE MINERALS / MINING CLAIMS-NEW, UNADJUD, ONE OR MORE AUTH NOS / NEW MINING CLAIMS LOCATION FEE <b>CASES:</b> AMC439837/\$37.00		- n/a -	37.00
2	1.00	LOCATABLE MINERALS / MINING CLAIMS-NEW, UNADJUD, ONE OR MORE AUTH NOS / NEW MINING CLAIM PROCESSING FEE <b>CASES:</b> AMC439837/\$20.00		- n/a -	20.00
3	1.00	LOCATABLE MINERALS / MINING CLAIMS-NEW, UNADJUD, ONE OR MORE AUTH NOS / NEW MINING CLAIMS MAINTENANCE FEE <b>CASES:</b> AMC439837/\$155.00		- n/a -	155.00
<b>TOTAL:</b>					<b>\$212.00</b>

PAYMENT INFORMATION			
1	AMOUNT:	212.00	POSTMARKED: 09/29/2016
	TYPE:	CHECK	RECEIVED: 10/03/2016
	CHECK NO:	0877206852	
	NAME:	HORTON, WAYNE D 1931 DEMERSE AVE PRESCOTT AZ 86301-1009 US	

REMARKS

This receipt was generated by the automated BLM Collections and Billing System and is a paper representation of a portion of the official electronic record contained therein.

**NOTICE!!**

**These documents have been scanned!**

**Do not place un-scanned documents beneath this notice!**

**Do not remove this notice from this file!**

GPO Jacket No. 560-102  
Print Order 61540  
Rise Business Services, LLC  
Job=AZ15 5/1/2019



Box Number= AZ15014



Claim Begin-End: AMC439837-AMC439837

2 Correspondence



AZ15014-12

AMC439776-AMC440076

**NO  
DOCUMENTS  
FOUND**

NO DOCUMENTS FOUND  
NO DOCUMENTS FOUND

**NOTICE!!**

**These documents have been scanned!**

**Do not place un-scanned documents beneath this notice!**

**Do not remove this notice from this file!**

GPO Jacket No. 560-102  
Print Order 61540  
Rise Business Services, LLC  
Job=AZ15 5/1/2019



Box Number= AZ15014



Claim Begin-End: AMC439837-AMC439837

3 Transfers



AZ15014-12

AMC439776-AMC440076

**NO  
DOCUMENTS  
FOUND**

NO DOCUMENTS FOUND  
NO DOCUMENTS FOUND

**NOTICE!!**

**These documents have been scanned!**

**Do not place un-scanned documents beneath this notice!**

**Do not remove this notice from this file!**

GPO Jacket No. 560-102  
Print Order 61540  
Rise Business Services, LLC  
Job=AZ15 5/1/2019



Box Number= AZ15014



Claim Begin-End: AMC439837-AMC439837

4 Annual Filings



AZ15014-12

AMC439776-AMC440076



Amc 439837  
441238  
442448

Form 3830-2  
(November 2010)

UNITED STATES  
DEPARTMENT OF THE INTERIOR  
BUREAU OF LAND MANAGEMENT

303  
JMC

MAINTENANCE FEE WAIVER CERTIFICATION

FORM APPROVED  
OMB NO. 1004-0114  
Expires: August 31, 2013

SEE INSTRUCTIONS ON PAGE 2

- This small miner waiver is filed for the assessment year beginning on September 1, 2016 and ending on September 1, 2017.
- The undersigned and all related parties owned ten or fewer mining claims, mill, or tunnel sites located and maintained on Federal lands in the United States of America on September 1, 2017.
- The undersigned have performed the assessment work required by law for each mining claim listed prior to filing this waiver and understand that by filing this form, the undersigned must file an affidavit of assessment work with the Bureau of Land Management (BLM) by the December 30th following the filing of this waiver.
- The undersigned understand that if the assessment work obligation has not yet come due under 30 U.S.C. 28 (for those claims in their first assessment year only), a notice of intent to hold reciting this condition must be recorded by the December 30th following the filing of this waiver.
- The undersigned understand that mill and tunnel sites may also be listed on this waiver and be waived from payment of the maintenance fee, and that a notice of intent to hold for these sites is required to be filed with the BLM by the December 30th following the filing of this waiver.
- The undersigned understand and acknowledge that pursuant to 43 U.S.C. 1212 and 18 U.S.C. 1001, the filing or recording of a false, fictitious, or fraudulent document with the BLM may result in a fine of up to \$250,000, a prison term not to exceed five years, or both.
- The mining claims, mill or tunnel sites for which this waiver from payment of the maintenance fees is requested are:

CLAIM OR SITE NAME	BLM RECORDATION SERIAL NUMBER
1. NATURE'S GIFT	✓ 439837
2. DISCOVERY	441238
3. LONG COLT	442448 - CLOSED
4.	
5.	
6.	
7.	
8.	
9.	
10.	

RECEIVED  
BLM AZ STATE OFFICE  
2011 AUG 24 P 3:03  
PHOENIX, ARIZONA

The owner(s) (claimants) of the above mining claims and sites are:

WAYNE HORTON

(Owner's Name - Please Print)

Wayne Horton

(Owner's Signature)

1931 DEMERSE AVE

(Owner's Mailing Address)

PRESCOTT

(City)

AZ

(State)

86301

(Zip Code)

DONNA HORTON

(Owner's Name - Please Print)

Donna M. Horton

(Owner's Signature)

1931 DEMERSE AVE

(Owner's Mailing Address)

PRESCOTT

(City)

AZ

(State)

86301

(Zip Code)

(Owner's Name - Please Print)

(Owner's Signature)

(Owner's Mailing Address)

(City)

(State)

(Zip Code)

(Owner's Name - Please Print)

(Owner's Signature)

(Owner's Mailing Address)

(City)

(State)

(Zip Code)

(Continued on page 2)

WAIVER ON CURRENT  
FORM RCVD 9/5/2017.  
247 REMOVED RM

483 4247  
ENTERED  
SEP 07 2017  
BY: [Signature]

NWV  
K

UNITED STATES  
DEPARTMENT OF THE INTERIOR  
BUREAU OF LAND MANAGEMENT

**MAINTENANCE FEE WAIVER CERTIFICATION**

*[Handwritten Signature]*  
4355

FORM APPROVED  
OMB NO. 1004-0114  
Expires: January 31, 2020

SEE INSTRUCTIONS ON PAGE 2

1. This small miner waiver is filed for the assessment year beginning on September 1, 2017 and ending on September 1, 2018
2. The undersigned and all related parties owned ten or fewer mining claims, mill, or tunnel sites located and maintained on Federal lands in the United States of America on September 1, 2017.
3. The undersigned have performed the assessment work required by law for each mining claim listed prior to filing this waiver and understand that by filing this form, the undersigned must file an affidavit of assessment work with the Bureau of Land Management (BLM) by the December 30th following the filing of this waiver.
4. The undersigned understand that if the assessment work obligation has not yet come due under 30 U.S.C. 28 (for those claims in their first assessment year only), a notice of intent to hold reciting this condition must be recorded by the December 30th following the filing of this waiver.
5. The undersigned understand that mill and tunnel sites may also be listed on this waiver and be waived from payment of the maintenance fee, and that a notice of intent to hold for these sites is required to be filed with the BLM by the December 30th following the filing of this waiver.
6. The undersigned understand and acknowledge that pursuant to 43 U.S.C. 1212 and 18 U.S.C. 1001, the filing or recording of a false, fictitious, or fraudulent document with the BLM may result in a fine of up to \$250,000, a prison term not to exceed five years, or both.
7. The mining claims, mill or tunnel sites for which this waiver from payment of the maintenance fees is requested are:

CLAIM OR SITE NAME	BLM RECORDATION SERIAL NUMBER
1. NATURE'S GIFT ✓	439837
2. DISCOVERY	441238
3. LONG COLT	442448
4.	
5.	
6.	
7.	
8.	
9.	
10.	

RECEIVED  
BLM AZ STATE OFFICE  
2017 SEP -5 P 3:10  
PHOENIX, ARIZONA

The owner(s) (claimants) of the above mining claims and sites are:

WAYNE HORTON

(Owner's Name - Please Print)

1931 DEMERSE AVE

(Owner's Mailing Address)

*Wayne Horton*

(Owner's Signature)

PRESCOTT

(City)

AZ

(State)

86301

(Zip Code)

DONNA HORTON

(Owner's Name - Please Print)

1931 DEMERSE AVE

(Owner's Mailing Address)

*Donna M. Horton*

(Owner's Signature)

PRESCOTT

(City)

AZ

(State)

86301

(Zip Code)

(Owner's Name - Please Print)

(Owner's Mailing Address)

(Owner's Signature)

(City)

(State)

(Zip Code)

(Owner's Name - Please Print)

(Owner's Mailing Address)

(Owner's Signature)

(City)

(State)

(Zip Code)

(Owner's Name - Please Print)	(Owner's Signature)		
(Owner's Mailing Address)	(City)	(State)	(Zip Code)
(Owner's Name - Please Print)	(Owner's Signature)		
(Owner's Mailing Address)	(City)	(State)	(Zip Code)
(Owner's Name - Please Print)	(Owner's Signature)		
(Owner's Mailing Address)	(City)	(State)	(Zip Code)
(Owner's Name - Please Print)	(Owner's Signature)		
(Owner's Mailing Address)	(City)	(State)	(Zip Code)

18 U.S.C. 1001 and 43 U.S.C. 1212 make it a crime for any person knowingly and willfully to make to any department or agency of the United States any false, fictitious or fraudulent statements or representations as to any matter within its jurisdiction.

**INSTRUCTIONS**

1. This certification is made under the provisions of 43 U.S.C. § 1744 and 30 U.S.C. §28-28k and the regulations thereunder (43 CFR Part 3830).
2. The claimant(s) must fill in the dates in paragraph 1 for the beginning and ending of the assessment year for which this waiver is sought.
3. The claimant(s) must fill in the date in paragraph 2 for the beginning of the assessment year for which this waiver is sought.
4. All claim and site names and BLM serial numbers must be listed for the mining claims, mill sites, and tunnel sites for which the waiver is sought.
5. All owners of the mining claims, mill sites, and tunnel sites and their addresses must be given.
6. This waiver form must be signed by all the claimants or their designated agent, in original form. If an agent is designated, a notarized designation of agent, signed by all of the claimants with proper address given, must be submitted with this waiver.
7. This form must be filed no later than September 1st for the upcoming assessment year in the BLM State Office where the mining claims or sites are recorded, or the waiver cannot be granted by the BLM. (Example: To obtain a waiver for the assessment year 2012, which begins on September 1, 2011, you must qualify for and file for a waiver no later than September 1, 2011, in the proper BLM State Office.)
8. For all mining claims which require assessment work, you must record an affidavit of labor on or before the December 30th immediately following the filing of this waiver. For all other mining claims or sites waived, you must record a notice of intent to hold on or before the December 30th immediately following the filing of this waiver.
9. Mill and tunnel sites may also be listed on this waiver and be waived from payment of the maintenance fee. A notice of intent to hold for these sites is required to be filed by the December 30th following the filing of this waiver.

RECEIVED  
 BLM AZ STATE OFFICE  
 2011 SEP 5 P 3:20  
 PHOENIX ARIZONA  
 FOR OFFICIAL USE ONLY

**United States Department of the Interior**  
**Bureau of Land Management**  
 DIV OF LANDS, MINRLS & ENERGY  
 ONE N CENTRAL AVE  
 PHOENIX, AZ 85004 -4427  
 Phone: 602-417-9200

Receipt

No: 3958525

<b>Transaction #:</b> 4068327	
<b>Date of Transaction:</b> 08/25/2017	
<b>CUSTOMER:</b>	
WAYNE HORTON 1931 DEMERSE AVE PRESCOTT, AZ 86301-1009 US	

LINE #	QTY	DESCRIPTION	REMARKS	UNIT PRICE	TOTAL
1	1.00	LOCATABLE MINERALS / MINING CLAIMS- NOT NEW-UNADJUD, ONE AUTH NO. ONLY / MINING CLAIM MONEY RECEIVED <b>CASES: AMC439837/\$30.00</b>	POL 2017/3 WAV	- n/a -	30.00
<b>TOTAL:</b>					<b>\$30.00</b>

PAYMENT INFORMATION					
1	AMOUNT:	30.00	POSTMARKED:	08/23/2017	
	TYPE:	CHECK	RECEIVED:	08/24/2017	
	CHECK NO:	0877208839			
	NAME:	HORTON, WAYNE D 1931 DEMERSE AVE PRESCOTT AZ 86301-1009 US			

REMARKS
<b>WAIVER IS EXPIRED</b>

This receipt was generated by the automated BLM Collections and Billing System and is a paper representation of a portion of the official electronic record contained therein.

RECEIVED  
 BLM AT STATE OFFICE  
 2017 SEP 5 P 30  
 PHOENIX, ARIZONA

\* Wayne -  
 Fill out new waiver, sign it and  
 send back in ASAP!

UNITED STATES  
DEPARTMENT OF THE INTERIOR  
BUREAU OF LAND MANAGEMENT

109

AMC 439837  
441238

MAINTENANCE FEE WAIVER CERTIFICATION

FORM APPROVED  
OMB NO. 1004-0114  
Expires: January 31, 2020

SEE INSTRUCTIONS ON PAGE 2

2019 445886

1. This small miner waiver is filed for the assessment year beginning on September 1, ~~2017~~ and ending on September 1, ~~2018~~
2. The undersigned and all related parties owned ten or fewer mining claims, mill, or tunnel sites located and maintained on Federal lands in the United States of America on September 1, ~~2017~~
3. The undersigned have performed the assessment work required by law for each mining claim listed prior to filing this waiver and understand that by filing this form the undersigned must file an affidavit of assessment work with the Bureau of Land Management (BLM) by the December 30th following the filing of this waiver.
4. The undersigned understand that if the assessment work obligation has not yet come due under 30 U.S.C. 28 (for those claims in their first assessment year only), a notice of intent to hold reciting this condition must be recorded by the December 30th following the filing of this waiver.
5. The undersigned understand that mill and tunnel sites may also be listed on this waiver and be waived from payment of the maintenance fee, and that a notice of intent to hold for these sites is required to be filed with the BLM by the December 30th following the filing of this waiver.
6. The undersigned understand and acknowledge that pursuant to 43 U.S.C. 1212 and 18 U.S.C. 1001, the filing or recording of a false, fictitious, or fraudulent document with the BLM may result in a fine of up to \$250,000, a prison term not to exceed five years, or both.
7. The mining claims, mill or tunnel sites for which this waiver from payment of the maintenance fees is requested are:

CLAIM OR SITE NAME	BLM RECORDATION SERIAL NUMBER
1. NATURE'S GIFT ✓	AMC 439837
2. DISCOVERY	AMC 441238
3. LONG SHOT	AMC 445886
4.	
5.	
6.	
7.	
8.	
9.	
10.	

RECEIVED  
BLM ARIZONA STATE OFFICE  
2018 JUL 20 P 1:34  
PHOENIX, ARIZONA

The owner(s) (claimants) of the above mining claims and sites are:

WAYNE HORTON  
(Owner's Name - Please Print)  
1931 DEMERSE AVE  
(Owner's Mailing Address)

Wayne Horton  
(Owner's Signature)  
PRESCOTT AZ 86301  
(City) (State) (Zip Code)

DONNA HORTON  
(Owner's Name - Please Print)  
1931 DEMERSE AVE  
(Owner's Mailing Address)

Donna Horton  
(Owner's Signature)  
PRESCOTT AZ 86301  
(City) (State) (Zip Code)

(Owner's Name - Please Print)  
(Owner's Mailing Address)

(Owner's Signature)  
(City) (State) (Zip Code)

(Owner's Name - Please Print) 2474483  
(Owner's Mailing Address)

(Owner's Signature)  
(City) (State) (Zip Code)

ENTERED  
SEP 05 2018  
BY: [Signature]

[Handwritten initials]

UNITED STATES  
DEPARTMENT OF THE INTERIOR  
BUREAU OF LAND MANAGEMENT

FORM APPROVED **439837**  
OMB NO.: 1004-0114  
Expires: January 31, 2020 **441238**  
**445886**

**AFFIDAVIT OF ANNUAL ASSESSMENT WORK**

WHEN RECORDED, MAIL DOCUMENT TO:

NAME: WAYNE HORTON

ADDRESS: 1931 DEMERSE AVE

CITY, STATE, ZIP: PRESCOTT, AZ 86301

FOR COUNTY RECORDER'S USE

No. of Claims 3  
x \$10/claim  
Total due BLM \$ 30.00

TO ALL WHOM IT MAY CONCERN:

1. The undersigned certifies that at least \$100 per claim was expended for development, labor and improvements, or equivalent value added, as the annual assessment work for the assessment year ending September 1, 2018 for the following contiguous unpatented mining claim(s), located in the County of YAVAPAI, in the State of ARIZONA.

BLM Serial No.	Name of Claim	Tp	Rg	Sec	Mer	County Recordation Book and Page No.	Co. Recording Date
439837	NATURE'S GIFT	14N	03W	19			9-19-16
441238	DISCOVERY	14N	03W	19			1-13-17
445886	LONG SHOT	14N	03W 04W	01 19			9-27-17

RECEIVED  
BLM AZ STATE OFFICE  
2018 JUL 20 P 1:33  
PHOENIX, ARIZONA

#4216943

ENTERED  
JUL 25 2018  
BY: RAM

2. Type of labor and improvements (specify what was done and give the total value for that labor and improvement to show at least \$100 for each claim). If a geological, geochemical, or geophysical survey was performed, as per 30 U.S.C. 28-1, reference the title of the report of survey, give cost and date of the survey and report, and indicate it was filed with the County Recorder:

Description of Work Performed	Value of Work Performed	Date Work Was Performed
METAL GATE POSTS INSTALLED - 439837 -	\$ 260. <sup>00</sup>	11-14-17
6 HRS. ALSO AT 445886	\$ 274. <sup>00</sup>	4-20-18
TRASH REMOVAL AND SIGN REPLACEMENT	\$ 185. <sup>00</sup>	9-01-17-18
INSTALLED OFF-ROAD DETERRRET BERM AT	\$ 210. <sup>00</sup>	10-12-17
AMC 441238	TOTAL → \$ 929. <sup>00</sup>	

3. Name and mailing address of each person who performed the labor and improvements:

Name (please print)

WAYNE HORTON

Current Mailing Address (please print)

1931 DEMERSE AVE PRESCOTT, AZ 86301

4. Name and mailing address of each person who holds and claims the subject mining claim(s) for the valuable minerals contained therein. Be sure to indicate if there is a change of address:

Name (please print)

WAYNE HORTON

Current Mailing Address (please print)

1931 DEMERSE AVE PRESCOTT, AZ 86301

DONNA HORTON

1931 DEMERSE AVE PRESCOTT, AZ 86301

5. The undersigned testifies that on the date of 1-05, 2018, all monuments required by law were erected upon the subject claim(s), and all notices required by law were posted on the subject claim(s) or copies thereof were in place, and at said date, each corner monument bore or contained

markings sufficient to appropriately designate the corner of the claim to which it pertains and the name of the claim(s).

I hereby certify under penalty of perjury under the laws of the State of ARIZONA that the foregoing statements are true and correct:

Wayne Horton Wayne Horton  
Date: 7-17-18  
(Signature of person responsible for above statement)

Title 18 U.S.C. 1001 and 43 U.S.C. 1212 make it a crime for any person knowingly and willfully to make to any department or agency of the United States any false, fictitious or fraudulent statements or representations as to any matter within its jurisdiction.


**Notary Block**

SUBSCRIBED AND SWORN TO before me, this 17<sup>th</sup> day of July 2018

By: [Signature]  
(Signature of Affiant)

Title: Notary Public

My Commission Expires: 5/19/2022



**INSTRUCTIONS**

1. This is an optional form that may be used to satisfy the requirements for the Bureau of Land Management (BLM) under the provisions of 43 U.S.C. §1744 and 30 U.S.C. §28-28d and the regulations thereunder (43 CFR part 3835). Since local and State laws may vary, you should contact your local and State agencies where the claims are located to ensure all applicable laws and requirements are satisfied.
2. The claimant(s) must fill in the date in paragraph 1 for the applicable assessment year and the county and state where the claims are located.
3. All claim names, BLM serial numbers, legal descriptions, and original county recording information must be listed for the claims pertaining to this assessment notice.
4. The claimant(s) must complete paragraph 2 listing all labor or improvements which was performed on or did benefit the subject mining claims. The value and date of the labor or improvements must also be listed. The total amount of labor or improvements can be listed, but the total expenditure must equal at least \$100 for each claim.
5. The names and current mailing addresses of the person(s) performing the labor shall be listed in paragraph 3.
6. The name and current mailing address of each owner (claimant) of the claims shall be listed in paragraph 4. The mailing address shall be the owner's address and not the address of an agent or anyone representing the claimant. Be sure to note if there has been a change of address.
7. Paragraph 5 shall be completed to show the date it was verified that all monuments required by law were properly erected, all notices were posted, and that corners were appropriately designated for all claims listed.
8. An exact legible reproduction or duplicate (other than microfilm or other electronic media) of this affidavit or another type of affidavit of assessment work that you file or will file in the county where each claim is located, must be filed with the BLM on or before December 30 of the calendar year in which the assessment year ends. For mill or tunnel sites, a separate notice of intent to hold must be filed with the BLM on or before December 30. Requirements for filing a notice of intent to hold can be found at 43 CFR 3835.33.
9. A processing fee of \$10 for each claim listed must be remitted to the BLM along with this or any other affidavit of assessment work.

RECEIVED  
BLM  
YAVAPAI COUNTY  
OFFICE  
JUL 20 11:33  
PHOENIX, ARIZONA



## NOTICES

**THE PRIVACY ACT** and 43 CFR 2.223(d) require that you be furnished with the following information in connection with the information requested by this form.

**AUTHORITY:** 30 U.S.C. §28-28d and 43 CFR part 3835 permit collection of the information requested by this form.

**PRINCIPAL PURPOSE:** The BLM will use the information you provide to document compliance with 43 U.S.C. 1744 and that assessment work has been completed in accordance with 30 U.S.C. § 28-28d and 43 CFR part 3835 in lieu of paying the maintenance fee for the mining claims listed on this form.

**ROUTINE USES:** The BLM will only disclose this information in accordance with the provisions at 43 CFR 2.231(b) and (c).

**EFFECT OF NOT PROVIDING INFORMATION:** Disclosure of the requested information is required by 30 U.S.C. § 28-28d and 43 CFR part 3835 for claimants qualified to perform assessment work in lieu of paying the maintenance fee. Failure to submit all the requested information or to complete this form will delay the BLM's processing of the form and may preclude the BLM's acceptance of the assessment work information, which may result in forfeiture of the mining claim(s) by the claimant.


**THE PAPERWORK REDUCTION ACT** requires us to inform you that:

Use of this form is optional. You must perform assessment if a waiver to pay the maintenance fee has been requested. This form is provided to help you attest that annual assessment work has been completed in lieu of paying the maintenance fee for your claim(s). Submission of the requested information is necessary to obtain or retain a benefit.

You do not have to respond to this or any other Federal agency-sponsored information collection unless it displays a valid OMB control number.

**BURDEN HOURS STATEMENT:** The estimated public reporting burden for this form is 30 minutes per response, including the time for reviewing instructions, gathering and maintaining data, and completing and reviewing the form. You may submit comments regarding the burden estimate or any other aspect of this form to: U.S. Department of the Interior, Bureau of Land Management (1004-0114), Bureau Information Collection Clearance Officer (WO-630), 1849 C Street, N.W., Room 2134LM, Washington, D.C. 20240.

WAYNE HORTON  
1931 DEMERSE AVE  
PRESCOTT, AZ 86301



85004

U.S. POSTAGE  
PAID  
PRESCOTT, AZ  
86301  
JUL 18, 8  
AMOUNT


\$3.45

R2304M114107-34



RECEIVED 1000  
BLM AZ STATE OFFICE

2018 JUL 20 8:33  
U.S. DEPT OF THE INTERIOR  
PHOENIX, ARIZONA  
BUREAU OF LAND MANAGEMENT  
ARIZONA STATE OFFICE  
1 NORTH CENTRAL AVE., STE. 800  
PHOENIX, ARIZONA 85004



7018 1130 0001 6222 7715

CERTIFIED MAIL

PLACE STICKER AT TOP OF ENVELOPE TO THE RIGHT  
OF THE RETURN ADDRESS, FOLD AT DOTTED LINE

**United States Department of the Interior**  
**Bureau of Land Management**  
 DIV OF LANDS, MINRLS & ENERGY  
 ONE N CENTRAL AVE  
 PHOENIX, AZ 85004 -4427  
 Phone: 602-417-9200

Receipt

No: 4216943

<b>Transaction #:</b> 4332075	
<b>Date of Transaction:</b> 07/23/2018	
<b>CUSTOMER:</b>	
WAYNE HORTON 1931 DEMERSE AVE PRESCOTT,AZ 86301-1009 US	

LINE #	QTY	DESCRIPTION	REMARKS	UNIT PRICE	TOTAL
1	1.00	LOCATABLE MINERALS / MINING CLAIMS- NOT NEW-UNADJUD,ONE AUTH NO. ONLY / MINING CLAIM MONEY RECEIVED CASES: AMC439837/\$30.00	POL 2018/3 WAV	- n/a -	30.00
<b>TOTAL:</b>					<b>\$30.00</b>

PAYMENT INFORMATION			
1	AMOUNT:	30.00	POSTMARKED: N/A
	TYPE:	CHECK	RECEIVED: 07/23/2018
	CHECK NO:	0877210914	
	NAME:	HORTON, WAYNE 1931 DEMERSE AVE PRESCOTT AZ 86301-1009 US	

REMARKS

This receipt was generated by the automated BLM Collections and Billing System and is a paper representation of a portion of the official electronic record contained therein.


439837  
 441238  
 442448

When Recorded Return Document to:  
WAYNE HORTON  
1931 DEMERSE AVE  
PRESCOTT, AZ  
86301

Check here is this is a change of address.  
 Telephone: \_\_\_\_\_  
 E-mail address: \_\_\_\_\_

**AFFIDAVIT OF PERFORMANCE OF ANNUAL WORK**

1. State of Arizona, County of YAVAPAI ss:  
 2. I (Name) WAYNE HORTON  
 3. Reside at (Address) 1931 DEMERSE AVE  
 City PRESCOTT County YAVAPAI




State AZ Zip 86301 being duly sworn, depose and say that I am a citizen of the United States, more than eighteen years of age, and that all of the facts set forth in this affidavit, subject to the provisions and penalties of 18 U.S.C. 1001 pertaining to the filing of false, fictitious, or fraudulent statements with the United States, are true and correct according to the best of my knowledge, information and belief.  
 4. Owner's name and address (If not shown in Items 1-3 above): \_\_\_\_\_

5. That I am personally acquainted with the mining claim(s). The work and improvements were made by and at the expense of the owner(s) of said claim(s). Said contiguous group of claims, listed on this document, are situated in the \_\_\_\_\_ (optional) Mining District; \_\_\_\_\_ County, Arizona.

Line No.	AMC NUMBER	CLAIM/SITE NAME	COUNTY RECORDER DATA (If available)	TWP	RNG	SEC
1	439837	NATURE'S GIFT	REC. 9-19-16	14N	03W	19
2	441238	DISCOVERY	REC. 1-13-17	14N	03W	19
3	442448	LONG COLT	REC. 2-24-17	14N	06W	31
4						
5						
6						

Form: MCF108  
 Revised July 2014  
 Page 1 of 2



RECEIVED  
BLM AZ STATE OFFICE  
2017 AUG 24 P 3 23  
PHOENIX, ARIZONA

BLM  
Date  
Stamp

7					
8					
9					
10					

6. That between the dates starting at 12 o'clock noon on September 1, 20 16 and ending at 12 o'clock noon on September 1, 20 17 at least \$ 3875.00 dollars worth of work and improvements were done and performed upon said claim(s) or upon one or more of a contiguous group of claims for the benefit of all, wholly or partly outside of a contiguous group of claims for the benefit of all, not including the location work.

7. That the following persons were employed to perform the work and improvements described herein: \_\_\_\_\_

GRANITE MOUNTAIN MATERIALS EMPLOYEES - TRUCK DRIVERS AND FRONT-END LOADER DRIVER / OPERATOR

8. That the work and improvements performed were: USING ALL-WEATHER MATERIALS, 1000 + FEET OF ACCESS ROAD IMPROVEMENT TO DISCOVERY AND NATURE'S GIFT MINE ROADS, SAFETY IMPROVEMENTS


9. Dated: 8-21-17 Signature: Wayne Horton MADE AT LONG COLT SITE.

SUBSCRIBED AND SWORN TO before me, a Notary Public, this 21<sup>st</sup> day of August 20 17

By: Wayne Horton

Notary Public Kathleen S Boggs

My Commission Expires May 20, 2021



Bureau of Land Management  
Arizona State Office  
[www.blm.gov/az](http://www.blm.gov/az)

No. of Claims: 3 x \$10 = 30  
 Check No.: 0877208839 VMU  
 Receipt No.: 2058525  
 For BLM Use Only

WAYNE HORTON  
1931 DEMERSE AVE.  
PRESCOTT, AZ 86301

PHOENIX, AZ 85004

2528191201010151



RECEIVED  
BLM AZ STATE OFFICE

2011 AUG 24 P 3 23

PHOENIX, ARIZONA

U.S. DEPT. OF THE INTERIOR  
BUREAU OF LAND MANAGEMENT  
ARIZONA STATE OFFICE  
1 NORTH CENTRAL AVE., SUITE 800  
PHOENIX, ARIZONA 85004

8500484427 C041



**United States Department of the Interior**  
**Bureau of Land Management**  
 DIV OF LANDS, MINRLS & ENERGY  
 ONE N CENTRAL AVE  
 PHOENIX, AZ 85004 -4427  
 Phone: 602-417-9200

Receipt

No: 3958525

<b>Transaction #:</b> 4068327	
<b>Date of Transaction:</b> 08/25/2017	
<b>CUSTOMER:</b>	
WAYNE HORTON 1931 DEMERSE AVE PRESCOTT, AZ 86301-1009 US	

LINE #	QTY	DESCRIPTION	REMARKS	UNIT PRICE	TOTAL
1	1.00	LOCATABLE MINERALS / MINING CLAIMS- NOT NEW-UNADJUD, ONE AUTH NO. ONLY / MINING CLAIM MONEY RECEIVED <b>CASES: AMC439837/\$30.00</b>	POL 2017/3 WAV	- n/a -	30.00
<b>TOTAL:</b>					<b>\$30.00</b>

PAYMENT INFORMATION			
1	AMOUNT:	30.00	POSTMARKED: 08/23/2017
	TYPE:	CHECK	RECEIVED: 08/24/2017
	CHECK NO:	0877208839	
	NAME:	HORTON, WAYNE D 1931 DEMERSE AVE PRESCOTT AZ 86301-1009 US	

<b>REMARKS</b>
<b>WAIVER IS EXPIRED</b>

This receipt was generated by the automated BLM Collections and Billing System and is a paper representation of a portion of the official electronic record contained therein.

**NOTICE!!**

**These documents have been scanned!**

**Do not place un-scanned documents beneath this notice!**

**Do not remove this notice from this file!**

GPO Jacket No. 560-102  
Print Order 61540  
Rise Business Services, LLC  
Job=AZ15 5/1/2019



Box Number= AZ15014



Claim Begin-End: AMC439837-AMC439837

5 Miscellaneous



AZ15014-12

AMC439776-AMC440076



**NO  
DOCUMENTS  
FOUND**

NO DOCUMENTS FOUND  
NO DOCUMENTS FOUND

**NOTICE!!**

**These documents have been scanned!**

**Do not place un-scanned documents beneath this notice!**

**Do not remove this notice from this file!**

GPO Jacket No. 560-102  
Print Order 61540  
Rise Business Services, LLC  
Job=AZ15 5/1/2019



Box Number= AZ15014



Claim Begin-End: AMC439837-AMC439837

6 Location Notices-Amendments and Supporting Documents



AZ15014-12

AMC439776-AMC440076

# MINING CLAIM STATUS REPORT

Data Entered: 13OCT16

MTP Checked By: \_\_\_\_\_  
GEO Checked By: \_\_\_\_\_

LEAD SERIAL NUMBER: AMC 439837 thru AMC \_\_\_\_\_

### NUMBER OF CLAIMS & TYPE:

### CHARGES:

1 LODE  
\_\_\_\_ PLACER  
\_\_\_\_ ASSOCIATION PLACER  
\_\_\_\_ MILL SITE  
\_\_\_\_ TUNNEL SITE

Location Fee @ \$37 = \$ 37.00  
Processing Fee @ \$20 = \$ 20.00  
Maintenance Fee @ \$155 = \$ 155.00  
Add'l Maint Fee for Assoc Placer = \$ \_\_\_\_\_  
**SUBTOTAL** \$ 212.00

TOTAL ACREAGE: \_\_\_\_\_ Per Claim  
(Placer Only)

Other Fees \$ \_\_\_\_\_  
Other Fees \$ \_\_\_\_\_

NUMBER OF LOCATORS: \_\_\_\_\_

**TOTAL** \$ 212.00

DOCUMENTS RECEIVED VIA : Over-the-Counter [ ] Mail [  ] **TIMELY FILED:** Yes [  ] No [ ]

LEGAL DESCRIPTION: T 14N R 3W SEC 19  
T \_\_\_\_\_ R \_\_\_\_\_ SEC \_\_\_\_\_  
T \_\_\_\_\_ R \_\_\_\_\_ SEC \_\_\_\_\_  
T \_\_\_\_\_ R \_\_\_\_\_ SEC \_\_\_\_\_  
T \_\_\_\_\_ R \_\_\_\_\_ SEC \_\_\_\_\_

BLM [ ] FOREST SERVICE [ ] \_\_\_\_\_ SUBJ TO PL 359: Yes [ ] No [ ]  
WILDERNESS AREA [ ] \_\_\_\_\_

SPLIT ESTATE: N/A [ ] SX [ ] PX [ ] OTHER [ ] \_\_\_\_\_  
SRHA [ ] Was proper Notice filed if located on SHRA Land? Yes [ ] No [ ]

### RECONVEYED MINERALS ON BLM LAND REQUIRE OPENING ORDER FROM 1944 TO 1993:

Open to Entry On \_\_\_\_\_ N/A [ ]

COMMENTS/STATUS: VOID [ ] PARTIALLY VOID [ ] PVT MINERALS [ ] WITHDRAWN LANDS [ ]  
OTHER [ ] \_\_\_\_\_

AMC439837

[ ] Claimant acknowledges that portions of the following claim(s) site(s) may be void or voidable.

Printed Name of Claimant \_\_\_\_\_ Signature of Claimant \_\_\_\_\_

\*\*\*\*\*FINAL ADJUDICATION\*\*\*\*\*

DATE 6/20/2017 INITIALS PM

RETURN TO:

WAYNE HORTON  
1931 DEMERSE AVE  
PRESCOTT, AZ 86301



# CORRECTIVE MINNING CLAIM

## LOCATION NOTICE FOR LODE MINING CLAIM

Amendment BLM Serial # \_\_\_\_\_

NOTICE IS HEREBY GIVEN that the NATURE'S  
GIFT lode mining claim has been located  
by WAYNE HORTON whose current mailing  
address is 1931 DEMERSE AVE  
PRESCOTT, AZ 86301

RECEIVED  
BLM AZ STATE OFFICE  
2016 OCT -3 P 3:19  
TUCUMCARI, ARIZONA

The general course of this claim is \_\_\_\_\_ and it is situated in YAVAPAI  
County, Arizona. This claim is 1500 feet in length and 600 feet in width.

20.66 Total Claim Acreage. This claim runs from the location monument on which this location notice  
is posted on the centerline of the claim approximately 600 feet in a NE direction to the NE  
end line and 1500 feet in a SE direction to the SE end line. This claim is marked by six  
monuments, one at each corner and one at the center of each end line of the claim.

The location monument on which this notice is posted is situated within Section S-19, Township T14N  
\_\_\_\_\_, Range R03W, Gila Salt River Base and Meridian, Arizona and this claim encompasses portions  
of the following quarter section(s), section(s), Township(s) and Range(s) N.A.

Gila Salt River Base and Meridian, Arizona.

The locality of this claim with reference to some natural object or permanent monument and additional information  
(if any) concerning its locality are as follows: N.A.

\_\_\_\_\_ The above information is shown on the attached map.

DATED AND POSTED on the ground this 2nd day of SEPT, 2016.

LOCATOR(s)  AGENT

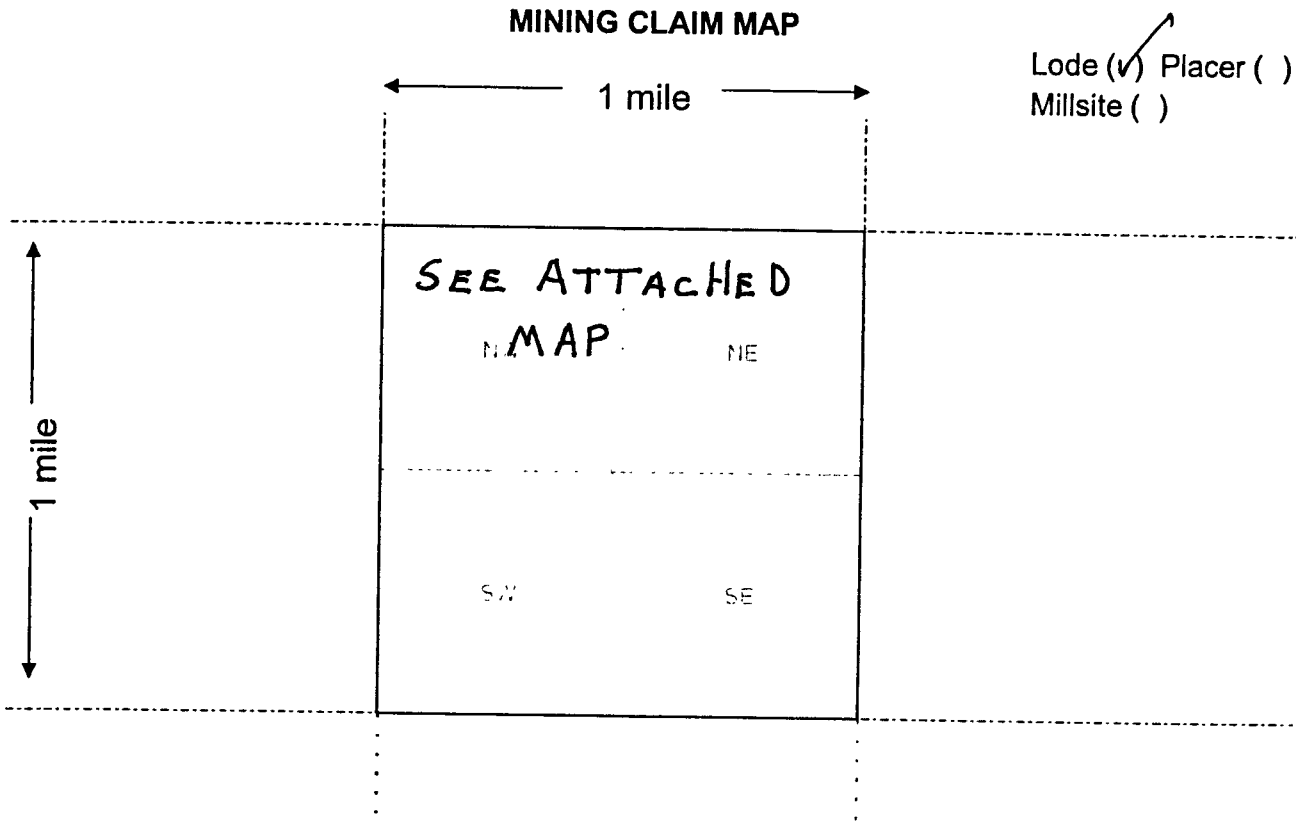
Print Name(s) WAYNE HORTON

Signature(s) Wayne Horton

Form MCF100  
Revised July 2014

AMC1439837

MINING CLAIM MAP



Scale: 1" = 2000 feet



1. The above map depicts the NATURE'S GIFT mining claim, which is located in Section (s) S19, Township T14N, Range R03W, Gila and Salt River Base and Meridian, YAVAPAI County, Arizona. Total claim acreage is 20.66

2. The type of corner and location monuments used are as follows: White PVC Tubing with DATE + Marker Letters, A, B, C, D, E, F

3. The bearings and distances in degrees and feet between claim corners and to a public land survey monument are as depicted on the map. YES

4. If the claim is a placer or millsite claim with exterior limits conforming to legal subdivisions of the public survey provide a legal description of the claim NA.

RECEIVED  
 M A G  
 OCT - 3 2014  
 COCONINO COUNTY ARIZONA  
 Form NCF100a  
 Revised July 2014

AMC439837

801 22  
T14N-R04W

AMC# 39837

800-17-108Y  
800-01-028D  
1 in = 400 ft

RECEIVED  
ARIZONA STATE OFFICE  
OCT -3 P 3 19  
PHOENIX, ARIZONA

- A) NE 2125' @ 45°
- B) NE 2600' @ 80°
- C) NE 2850' @ 77°
- D) NE 3125' @ 74°
- E) NE 2725' @ 45°
- F) NE 2425' @ 45°
- MINE-G) NE 2428' @ 48°

800-01-028D

S12-T14N-R04W

800-01-012L

S19-T14N-R03W

"NATURE'S GIFT"  
CLAIM

800-01-028F

2428.716142

S30-T14N-R03W

800-01-028E

- Legend**
- Asr Construction Lines
  - Road Centerlines
  - Asr Parcel Lines
  - ▭ Section/Township/Range
  - ▭ Asr Parcel Polygons

YAVAPAI COUNTY ASSUMES NO RESPONSIBILITY FOR ANY ERRORS, OMISSIONS AND/OR INACCURACIES IN THIS MAPPING PRODUCT. THIS PRODUCT IS FOR INFORMATIONAL PURPOSES AND MAY NOT HAVE BEEN PREPARED FOR OR BE SUITABLE FOR LEGAL, ENGINEERING OR SURVEYING PURPOSES. USERS OF THIS INFORMATION SHOULD REVIEW OR CONSULT THE PRIMARY DATA AND INFORMATION SOURCES TO ASCERTAIN THE USABILITY OF THE INFORMATION.

Date: 9/6/2016

WAYNE HORTON  
1931 DEMERSE AVE  
PRESCOTT, AZ 86301



LOCATION NOTICE FOR LODE MINING CLAIM

Amendment BLM Serial # \_\_\_\_\_

NOTICE IS HEREBY GIVEN that the YAVAPAI  
COUNTY lode mining claim has been located  
by WAYNE HORTON whose current mailing  
address is 1931 DEMERSE AVE  
PRESCOTT, AZ 86301

RECEIVED  
BLM AZ STATE OFFICE  
2016 OCT -3 P 3:19  
PHOENIX, ARIZONA  
BLM  
Date  
Stamp

The general course of this claim is \_\_\_\_\_ and it is situated in YAVAPAI  
County, Arizona. This claim is 1500 feet in length and 600 feet in width.

20.66 Total Claim Acreage. This claim runs from the location monument on which this location notice  
is posted on the centerline of the claim approximately 600 feet in a NE direction to the NE  
end line and 1500 feet in a SE direction to the SE end line. This claim is marked by six  
monuments, one at each corner and one at the center of each end line of the claim.

The location monument on which this notice is posted is situated within Section S19, Township T14N  
\_\_\_\_\_, Range R03W, Gila Salt River Base and Meridian, Arizona and this claim encompasses portions  
of the following quarter section(s), section(s), Township(s) and Range(s) NA.

Gila Salt River Base and Meridian, Arizona.

The locality of this claim with reference to some natural object or permanent monument and additional information  
(if any) concerning its locality are as follows: NA.

\_\_\_\_\_ The above information is shown on the attached map.

DATED AND POSTED on the ground this 2nd day of Sept, 20 16.

LOCATOR(s)  AGENT

Print Name(s) WAYNE HORTON

Signature(s) Wayne Horton

DEPARTMENT OF INTERIOR  
BUREAU OF LAND MANAGEMENT

Input Parameters for Geographic Report with Land

System Id = CR

Admin State = AZ

Geo State =

Casetype Begins With

Case Disp Txt = AUTHORIZED, CANCELLED, EXPIRED, PENDING, REJECTED, RELINQUISHED, WITHDRAWN

Mer Twp Rng =

Section =

Mtrs = 14 0140N 0030W 019, 14 0140N 0030W 999

Commodity =

Commodity Txt =

Pending Org =

Pend Org Decode =

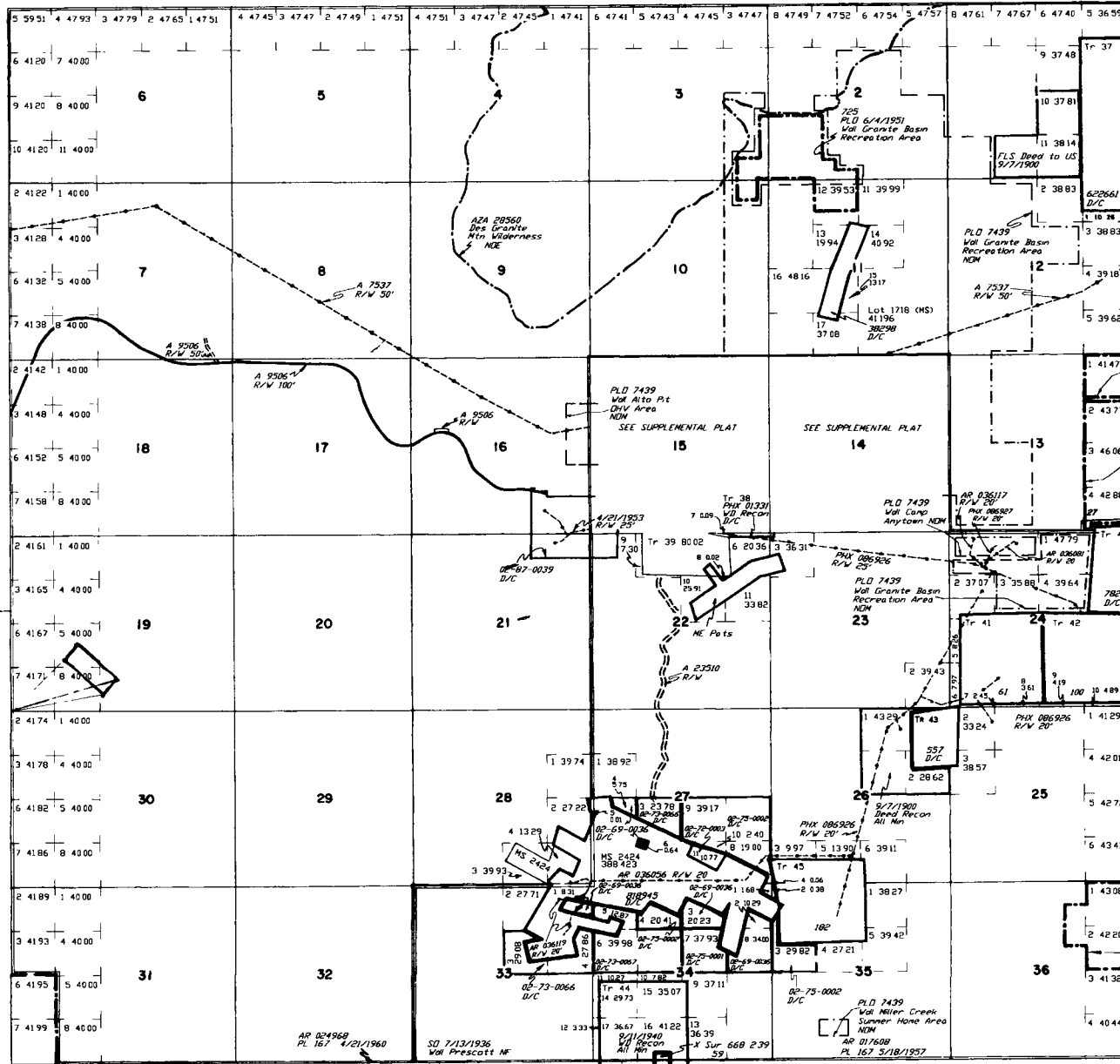
Total Rows Returned: 0



# TOWNSHIP 14 NORTH RANGE 3 WEST OF THE GILA AND SALT RIVER MERIDIAN, ARIZONA

YAVAPAI COUNTY

STATUS OF PUBLIC DOMAIN  
LAND AND MINERAL TITLES



INDEX TO SEGREGATED TRACTS			
RESURVEY	T	R	SUBDIVISION
37	14N	3W	1 SE1/4NE1/4, E1/2SE1/4
38	14N	3W	1E NE1/4NE1/4
39	14N	3W	2E NE1/4NE1/4
40	14N	3W	2E NE1/4NE1/4
41	14N	3W	2E NE1/4NE1/4
42	14N	3W	2E NE1/4NE1/4
43	14N	3W	2E NE1/4NE1/4
44	14N	3W	2E NE1/4NE1/4
45	14N	3W	2E NE1/4NE1/4

FOR ORDERS EFFECTING DISPOSAL OR USE OF UNIDENTIFIED LANDS WITHDRAWN FOR CLASSIFICATION, MINERALS, WATER AND/OR OTHER PUBLIC PURPOSES, REFER TO INDEX OF MISCELLANEOUS DOCUMENTS

DIST NO 2  
MDS 271 NE  
272 SW  
273 SE  
Pending Resurvey Sec 26 & 25 under Group No 656 dated 10/2/1984

PLD 1556 Vol Willow Adm S Addition NEM  
SD 10/26/1908 Vol Willow Adm S NDE  
PLD 1556 Vol Thumb Butte Recreation Area



**WARNING STATEMENT**  
This plat is the Bureau's Record of Title and should be used only as a graphic display of the township survey data. Records herein do not reflect title changes which may have been effected by lateral movements of rivers or other bodies of water. Refer to the cadastral surveys for official survey information.

CURRENT TO	BY
8/23/1928	RE
2/29/2030	JB
4/19/2000	JB


T. J. J. N.  
R. J. W.

Lot 34°32' N  
Long 112°31' W

WAYNE HORTON  
1931 DEMERSE AVE  
F ESCOTT, AZ 86301



1022



85004

U.S. POSTAGE  
PAID  
PRESCOTT, AZ  
86301  
SEP 29, 16  
AMOUNT

**\$3.51**

R2305M148386-08



PLACE STICKER AT TOP OF ENVELOPE TO THE RIGHT  
OF THE RETURN ADDRESS. FOLD AT DOTTED LINE

**CERTIFIED MAIL®**



7016 0600 0000 7509 8975

BUREAU OF LAND MANAGEMENT  
ARIZONA STATE OFFICE  
ONE NORTH CENTRAL AVE, STE. 800  
PHOENIX, ARIZONA 85004-4427

SC 10/1

85004-442700



RECEIVED  
BLM AZ STATE OFFICE

2016 OCT -3 P 3:18

PHOENIX, ARIZONA